Project Photos

Chadwick Beach Island (Strickland Blvd) Bridge



GPI

NJTPA NORTH JERSEY TRANSPORTATION PLANNING AUTHORITY

Local Concept Development

Chadwick Beach Island (Strickland Blvd) Bridge

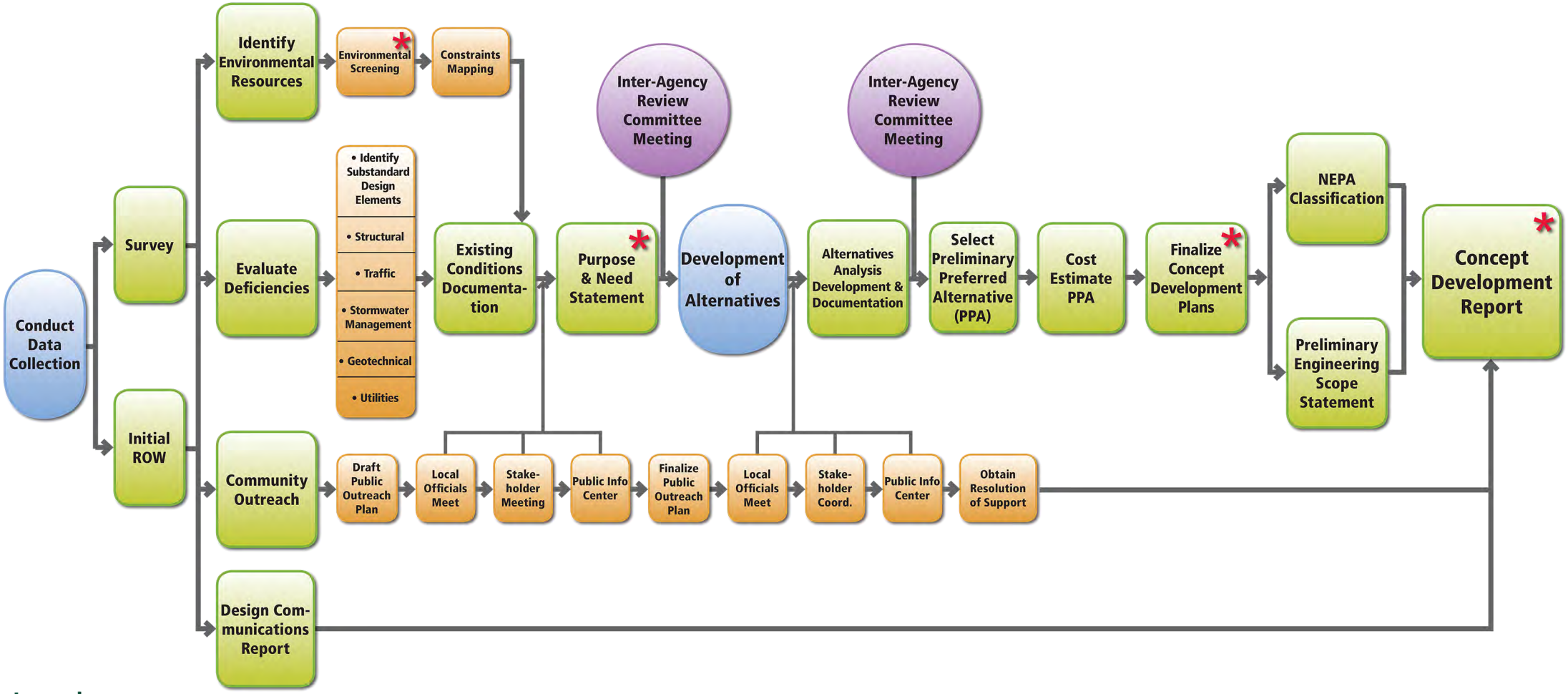

Legend

- Process
- Task
- Subtask
- Interagency Review Committee
- * Deliverable

NJTPA Project Delivery

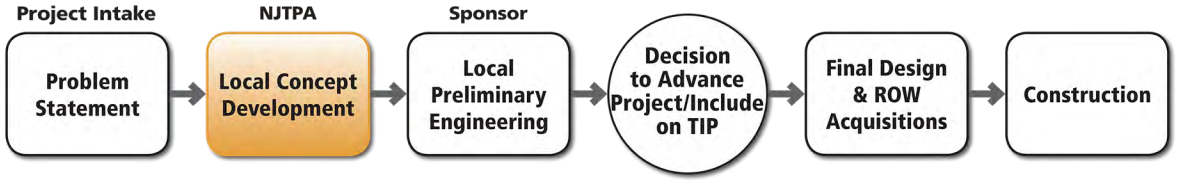

GPI

NJTPA NORTH JERSEY TRANSPORTATION PLANNING AUTHORITY

Project Location

Chadwick Beach Island (Strickland Blvd) Bridge

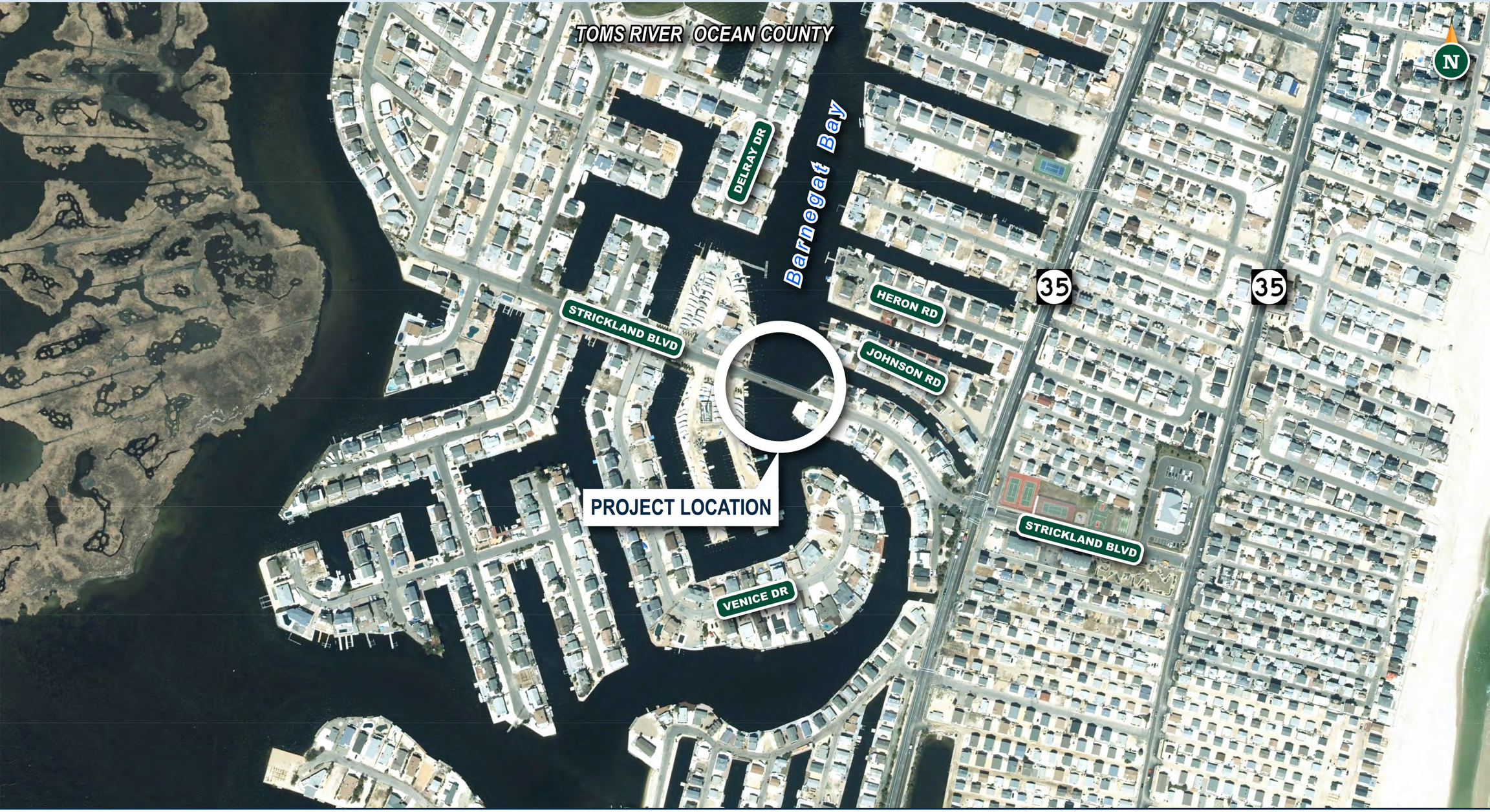

GPI

NJTPA
NORTH JERSEY TRANSPORTATION PLANNING AUTHORITY

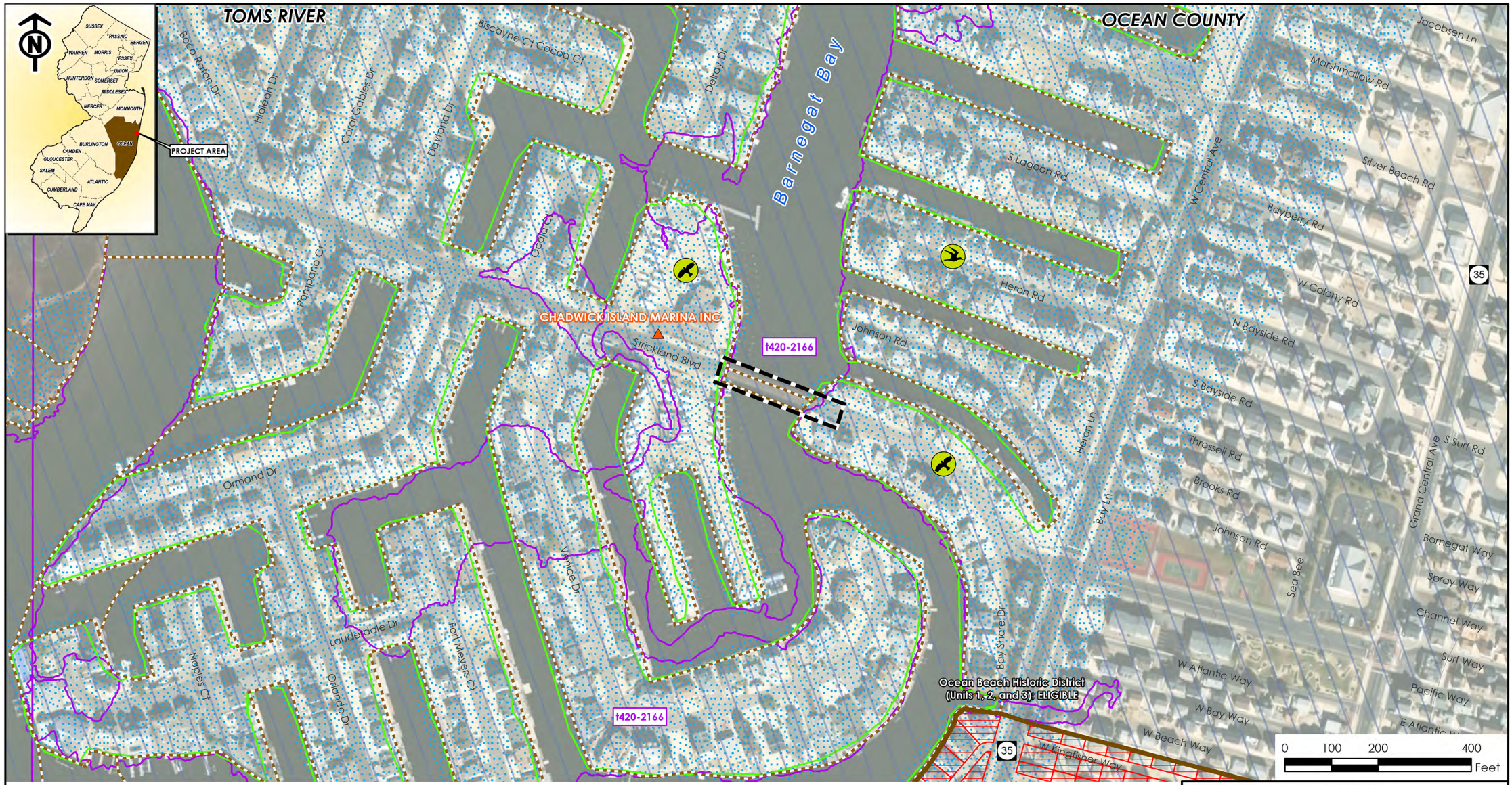

LEGEND

- Project Area
- Historic Districts
- Historic Properties
- 100-Year Floodplain
- Threatened & Endangered Species
- Mapped Tidelands
- Historic Fill
- Known Contaminated Site
- Upper Wetland Boundary

Source: The information on this map is based on a compilation of publicly available NJDEP GIS geospatial data. No Verification or approval by NJDEP of the information presented is implied.

NOTES

1. There are no NJDEP UST Sites, Head of Tide, Federal Open Space, State Open Space, County Open Space, NJDEP Deed Notices, NJDEP Classification Exception Areas, NJDEP Wetlands, NJDEP Chromate Sites, or Surface Water/Streams located within the extent of this map.
2. The Coastal Plain Sole Source Aquifer and CAFRA Zone covers the entire extent of this map.

Threatened & Endangered Species in or near the Project Area:

SE: Rank 4: Least Tern
ST: Rank 3: Black-crowned Night-heron
ST: Rank 3: Yellow-crowned Night-heron
ST: Rank 3: Osprey

NJTPA

ENVIRONMENTAL CONSTRAINTS

Chadwick Beach Island Bridge over Barnegat Bay
Township of Toms River, Ocean County, NJ

SCALE: 1" = 100'

DATE: December 2018

Dewberry®

FIGURE 1

Path: M:\Proposals 2018\18-136885 NJTPA FY 2018 LCD Ocean and Somerset (BTIs1, sub to GPI)\Proposal\GIS\MXD\ChadwickBeachIslandBridge_ConstraintsMap_revisedfor PublicMeeting.mxd